

NECCC 2010 Rooms and Locations

Campus Map (new): http://www.bryant.edu/wps/wcmresources/libfiles/publications/bryant_campus_map.pdf

Check-in:

Thurs Aug 12, 4 – 6 pm: Hall 16 (Building #21 on the new campus Map)
7 – 10pm: Bryant Interfaith Center (Mandarin Track, Building #24)

Other Times: Please contact check-in coordinators below.

Please contact the check-in coordinator(s) for each church – **CBCGH**(Gary Huang: 860-918-1406), **DCAC**(Joseph Shen: 203-300-8131), **FCCCC**(Adam Xia: 646-717-6739), **CBCNH**(Sam Chu: 404-217-9070), **SCCC**(Peter Luh: 860-377-6889), **NCCC**(Don Li: 860-514-9521). For **English Track**, please contact Jeff Chang (860-916-4627). For **others**, please contact Gary Huang (860-918-1406)

Please bring **your own pillows, linens and blankets**. Also don't forget to bring Bible and stationary with you. Also please prepare for \$10 cash as deposit for each key.

Drive safely, and bring a heart ready for instruction.

Mandarin Meeting Locations

Bryant Interfaith Center (Building #24 on the campus map)

<http://www.neccc.net/2010/images/BIC.pdf>

English Track Location:

MRC 4 (Building #28 on the campus map), with MRC 3 and 253 as additional breakout.

Children's Program (age 3-12) Rooms, Nursery Rooms, and Cafeteria are all in the Unistructure. Please see map and pictures below.

Physical Exercises:

Swimming pool will be open between 3:30 – 5:30 pm on Friday and Saturday, respectively.

Check-out:

All keys must be returned. For each lost or unreturned key, a fee of \$30 will be charged to the conference.

Sun Aug 15, 1:00 – 2:00 pm: Hall 16 (Building #21)

Hall 7 (English Track Residence)

Hall 6

Unistructure (English Track, Children's Program, Nursery, Cafeteria)

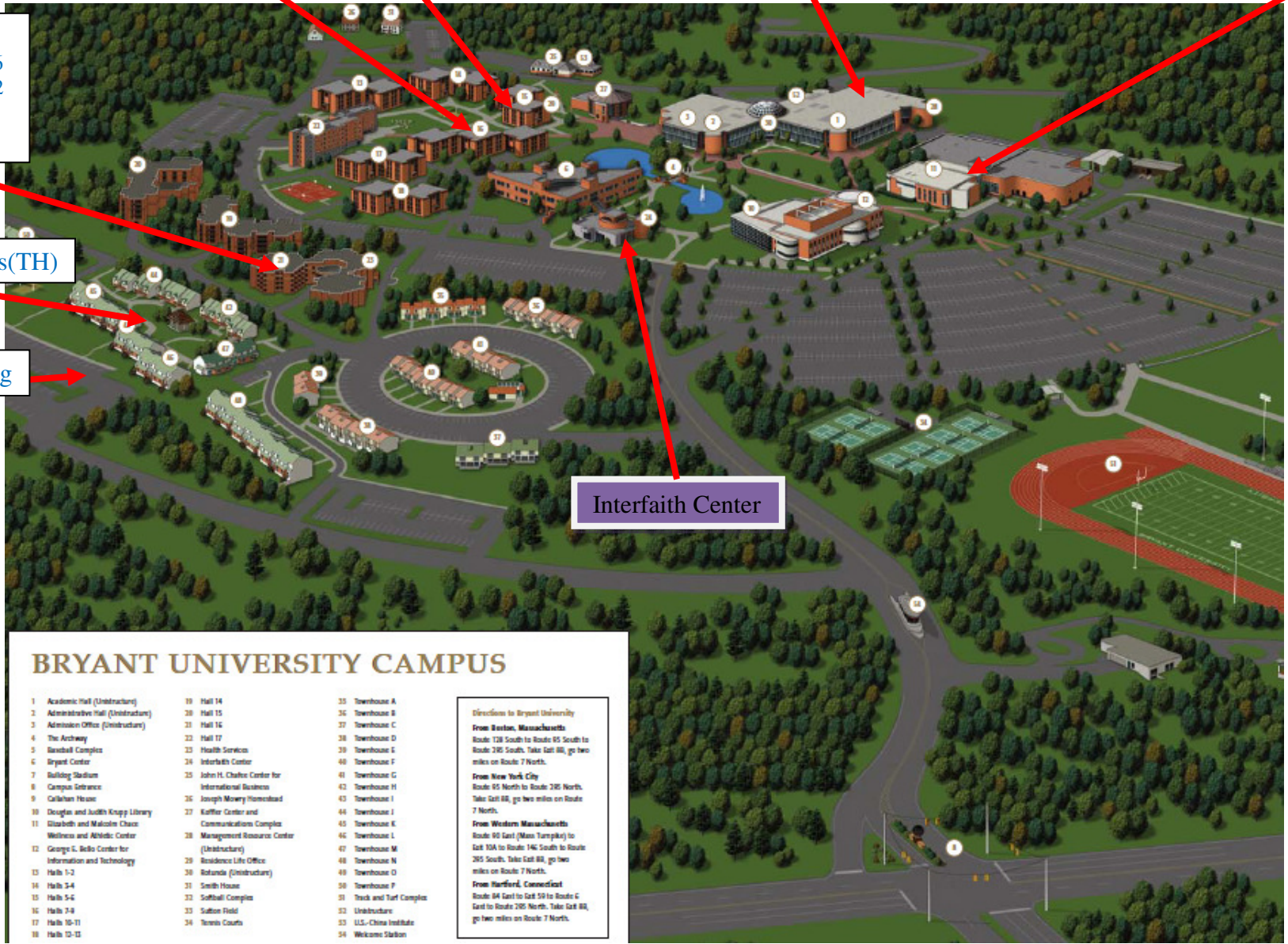
Gym

Hall 16
(Check-in: 4-6 pm Thurs 8/12
Chec-out: 1-2 pm Sun 8/15)

Townhouses (TH)

TH Parking

Interfaith Center



BRYANT UNIVERSITY CAMPUS

- 1 Academic Hall (Unistructure)
- 2 Administrative Hall (Unistructure)
- 3 Administration Office (Unistructure)
- 4 The Archway
- 5 Baseball Complex
- 6 Bryant Center
- 7 Building Stadium
- 8 Campus Entrance
- 9 Callahan House
- 10 Douglas and Judith Knapp Library
- 11 Elizabeth and Malcolm Chase Wellness and Athletic Center
- 12 George S. Bello Center for Information and Technology
- 13 Halls 1-3
- 14 Halls 3-4
- 15 Halls 5-6
- 16 Halls 7-8
- 17 Halls 10-11
- 18 Halls 12-13
- 19 Hall 14
- 20 Hall 15
- 21 Hall 16
- 22 Hall 17
- 23 Health Services
- 24 Interfaith Center
- 25 John H. Chaffee Center for International Business
- 26 Joseph Mowry Homestead
- 27 Koffler Center and Communications Complex
- 28 Management Resource Center (Unistructure)
- 29 Residence Life Office
- 30 Rotunda (Unistructure)
- 31 Smith House
- 32 Softball Complex
- 33 Sutton Field
- 34 Tennis Courts
- 35 Townhouse A
- 36 Townhouse B
- 37 Townhouse C
- 38 Townhouse D
- 39 Townhouse E
- 40 Townhouse F
- 41 Townhouse G
- 42 Townhouse H
- 43 Townhouse I
- 44 Townhouse J
- 45 Townhouse K
- 46 Townhouse L
- 47 Townhouse M
- 48 Townhouse N
- 49 Townhouse O
- 50 Townhouse P
- 51 Track and Turf Complex
- 52 Unistructure
- 53 U.S.-China Institute
- 54 Welcome Station

Directions to Bryant University

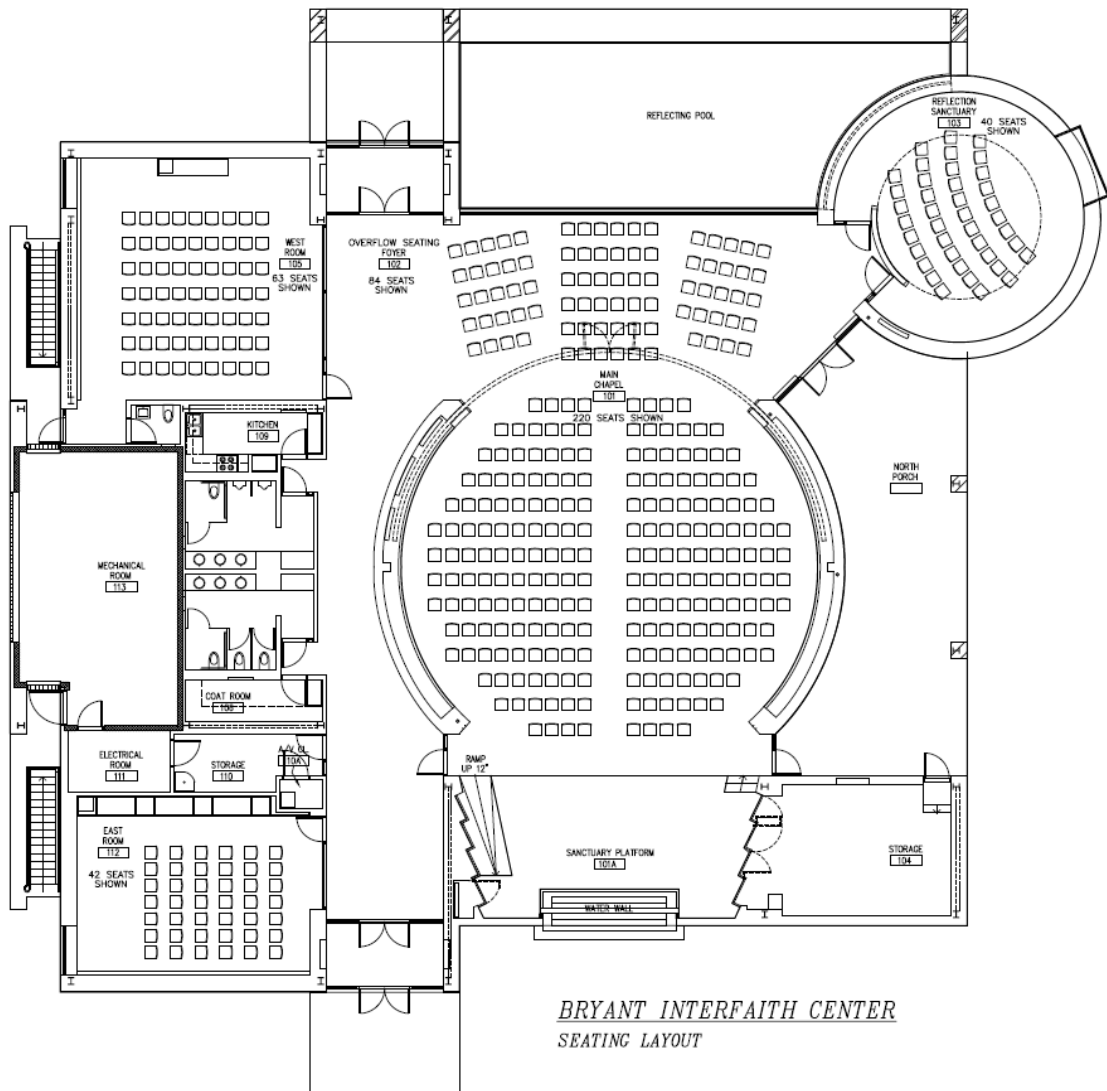
From Boston, Massachusetts
Route 128 South to Route 95 South to Route 285 South. Take Exit 88, go two miles on Route 7 North.

From New York City
Route 95 North to Route 285 North. Take Exit 88, go two miles on Route 7 North.

From Western Massachusetts
Route 95 East (Mass Turnpike) to Exit 10A to Route 146 South to Route 285 South. Take Exit 88, go two miles on Route 7 North.

From Hartford, Connecticut
Route 84 East to Exit 59 to Route 6 East to Route 285 North. Take Exit 88, go two miles on Route 7 North.

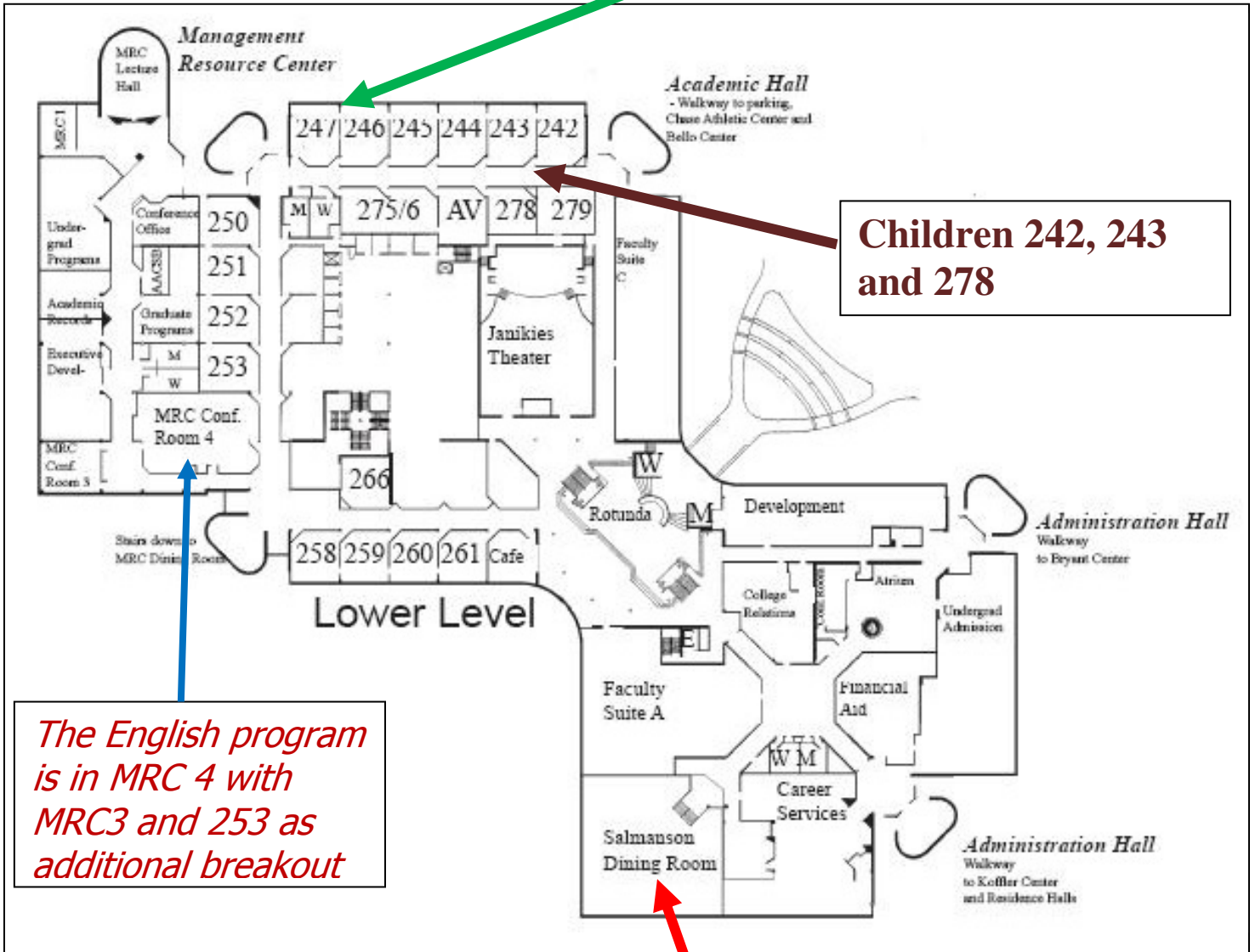
Bryant Interfaith Center



Unistucture

Nursery 246 and 247

Children 242, 243 and 278



The English program is in MRC 4 with MRC3 and 253 as additional breakout

Cafeteria